












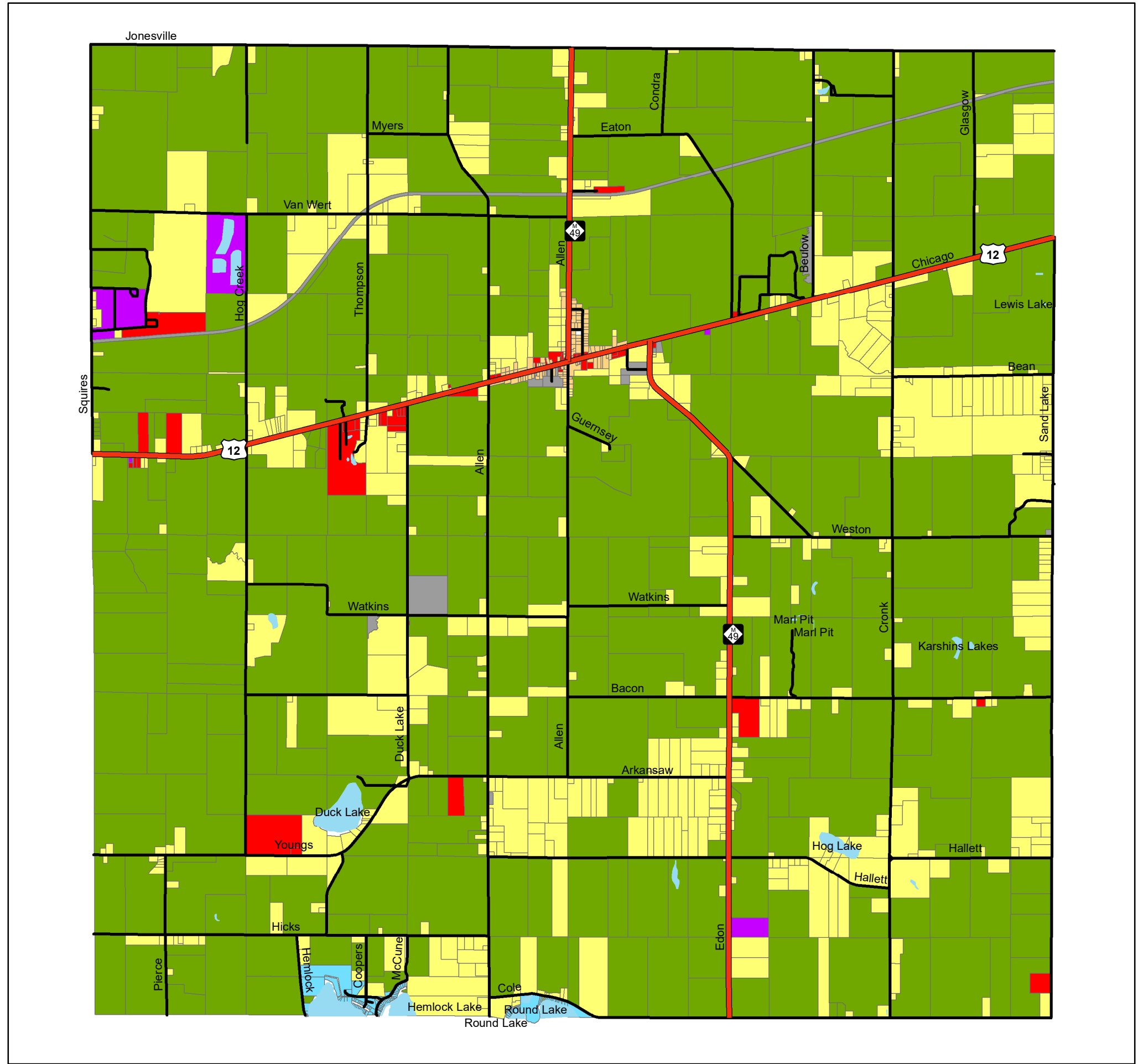
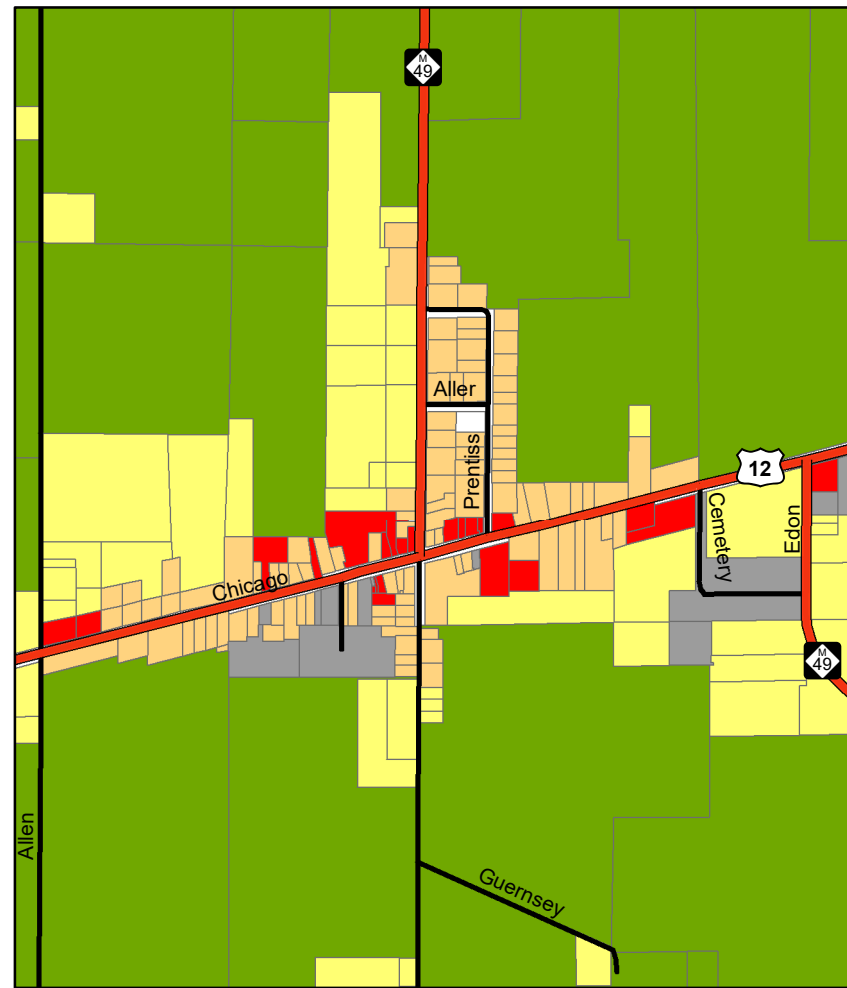


# Allen Twp 2024 Land Neighborhood Map

## Legend

-  State Highway
-  US Highway
-  Roads
-  Lakes
-  EXEMPT LAND
-  AGRICULTURAL
-  COMMERCIAL
-  DNR LAND
-  EXEMPT LAND
-  INDUSTRIAL
-  LAKE AREA
-  RESIDENTIAL
-  VILLAGE

Village of Allen



NOT A SURVEY  
This map is for informational use only.  
Created by: Hillsdale County GIS  
Printed: February 2024

